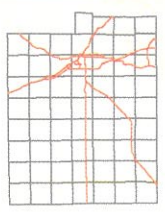


Woodmen Heights #1 Metro District E168

1 inch equals 25,10 feet



- District Boundary
- Parcels
- National Forest
- Military Installation
- Townships
- Lakes



Woodmen Heights #1
Metro District
E168
August 2008

This map is a representation of the land parcels within the Woodmen Heights #1 Metro District. It is not intended to be used for legal purposes. The information on this map is derived from the public records of the State of Missouri. The Missouri Department of Transportation (MoDOT) is not responsible for the accuracy of the information on this map. The Missouri Department of Transportation (MoDOT) is not responsible for the accuracy of the information on this map.

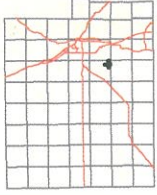


Woodmen Heights Metro District #2 E177

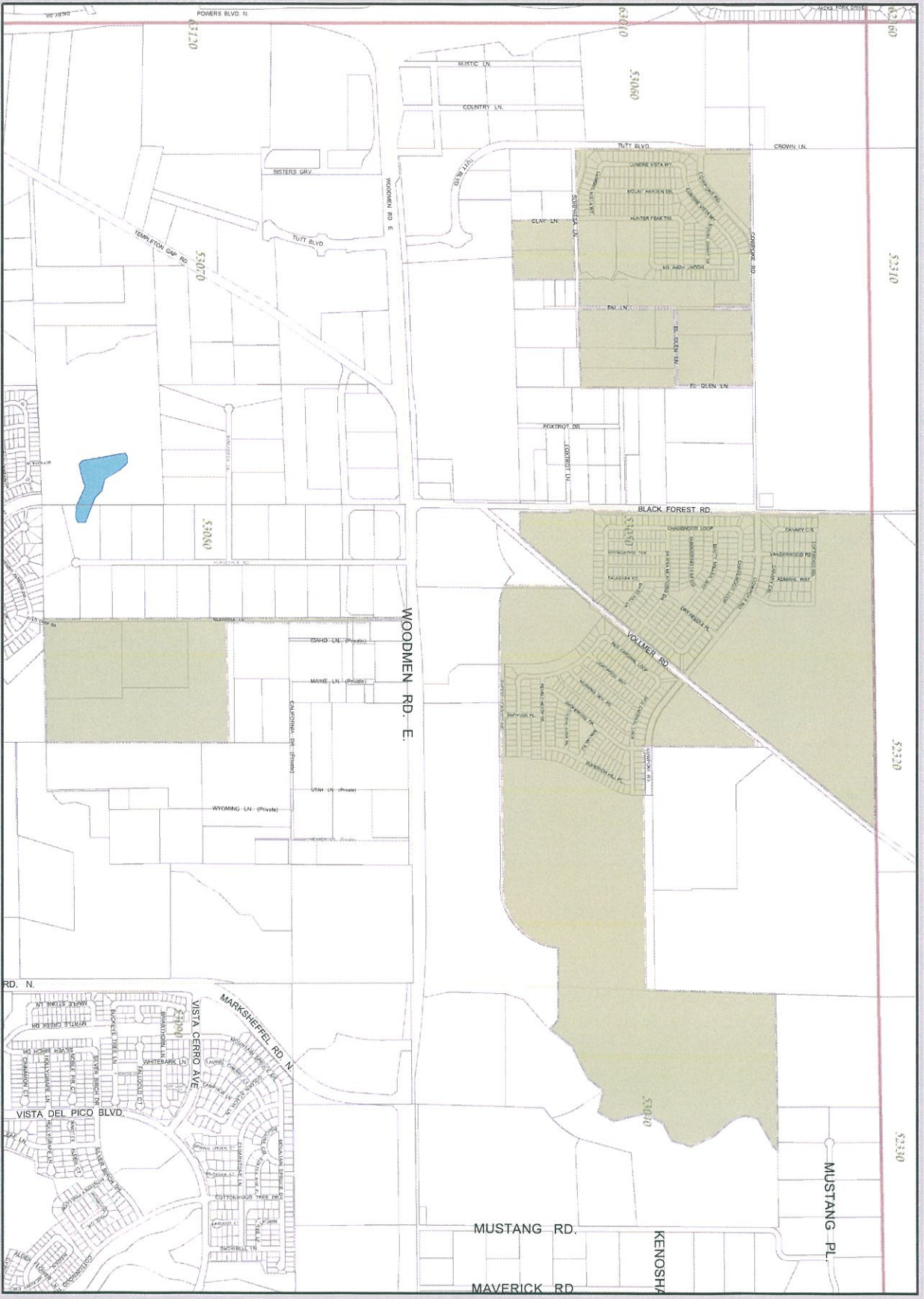
1 inch equals 981.10 feet



- District Boundary
- Parcels
- National Forest
- Military Installation
- Sections
- Townships
- Lakes



City of Denver
 Planning Department
 July 2007

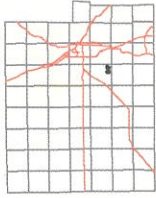


Woodmen Heights #3 Metro District E178



1 inch equals 697.06 feet

- District Boundary
- Parcels
- National Forest
- Military Installation
- Sections
- Townships
- Lakes



Created:
August 23, 06

Woodmen Heights #3 Metro District
E178
August 23, 06

